
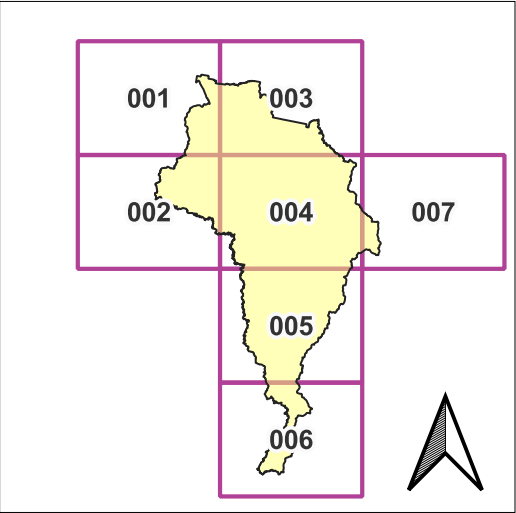
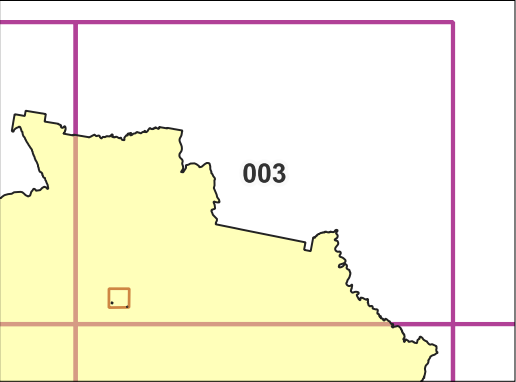


Additional Permitted Uses

 Additional Permitted Uses

Cadastre

 Cadastre 14/11/2323
© Lands and Property Information



Map Created: 14/11/2023

Datum: GDA94 & EPSG: 28355

Scale: 1:10,000 @ A3

Snowy Valleys Council proudly acknowledges the traditional owners and custodians of the land and water represented in this map and pay respects to their Elders past and present.

